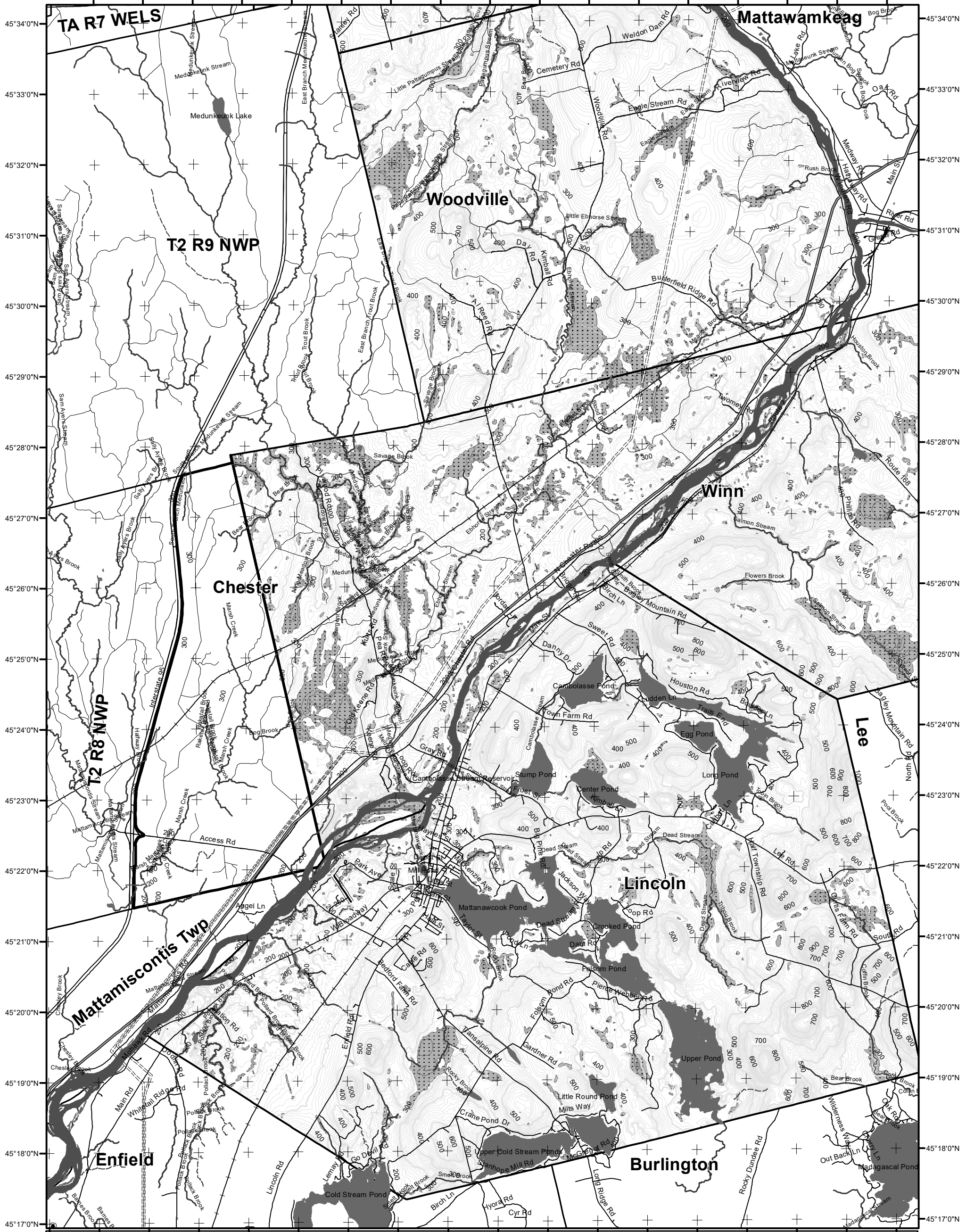


68°37'0"W 68°36'0"W 68°35'0"W 68°34'0"W 68°33'0"W 68°32'0"W 68°31'0"W 68°30'0"W 68°29'0"W 68°28'0"W 68°27'0"W 68°26'0"W 68°25'0"W 68°24'0"W 68°23'0"W 68°22'0"W 68°21'0"W



LO Last Name _____
 LO First Name _____
 Prepared By _____
 FONS # _____
 Date _____

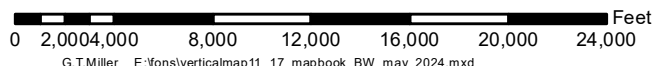
Forest Operation Notification & Harvest Location Map

Chester

For shoreland zoning, check with Town Office/DEP

Department of Agriculture,
 Conservation and Forestry
 Maine Forest Service
 Forest Policy & Management

May 2024



G.T.Miller E:\fons\verticalmap11_17_mapbook_BW_may_2024.mxd

Roads

— E911 Roads
 — 24k Roads

Contours

— 20 feet
 — 100 feet

Utilities

==== Electric
 — Pipeline
 + Railroad
 — Airfield

Freshwater Wetlands

■ Forest/Shrub

Hydrology

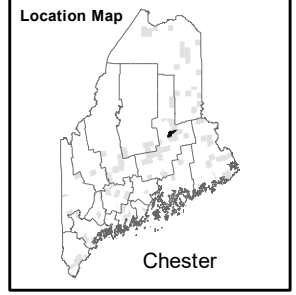
■ Pond or Lake
 ■ River
 ■ Estuary

Streams

— Stream/River
 - - - Stream/River: Intermittent
 — Stream/River: Perennial

Town Status

■ FON Town
 Statewide Standards Rules do not apply
 (Town/MDEP Standards apply)
 □ Statewide Standards Rules Apply or
 LUPC - Unorganized/deorganized Town
 ■ Outside Maine



Data Source:
 Maine Office of GIS
 US Fish & Wildlife

PLEASE RETURN
 ENTIRE MAP

Not a legal survey map
 For additional information,
 Please contact the MFS at:
 1-207-287-2791 or
 1-800-367-0223 (in-state)

Email us at: forestinfo@maine.gov

Or visit us on the web at:
 www.maineforestservice.gov