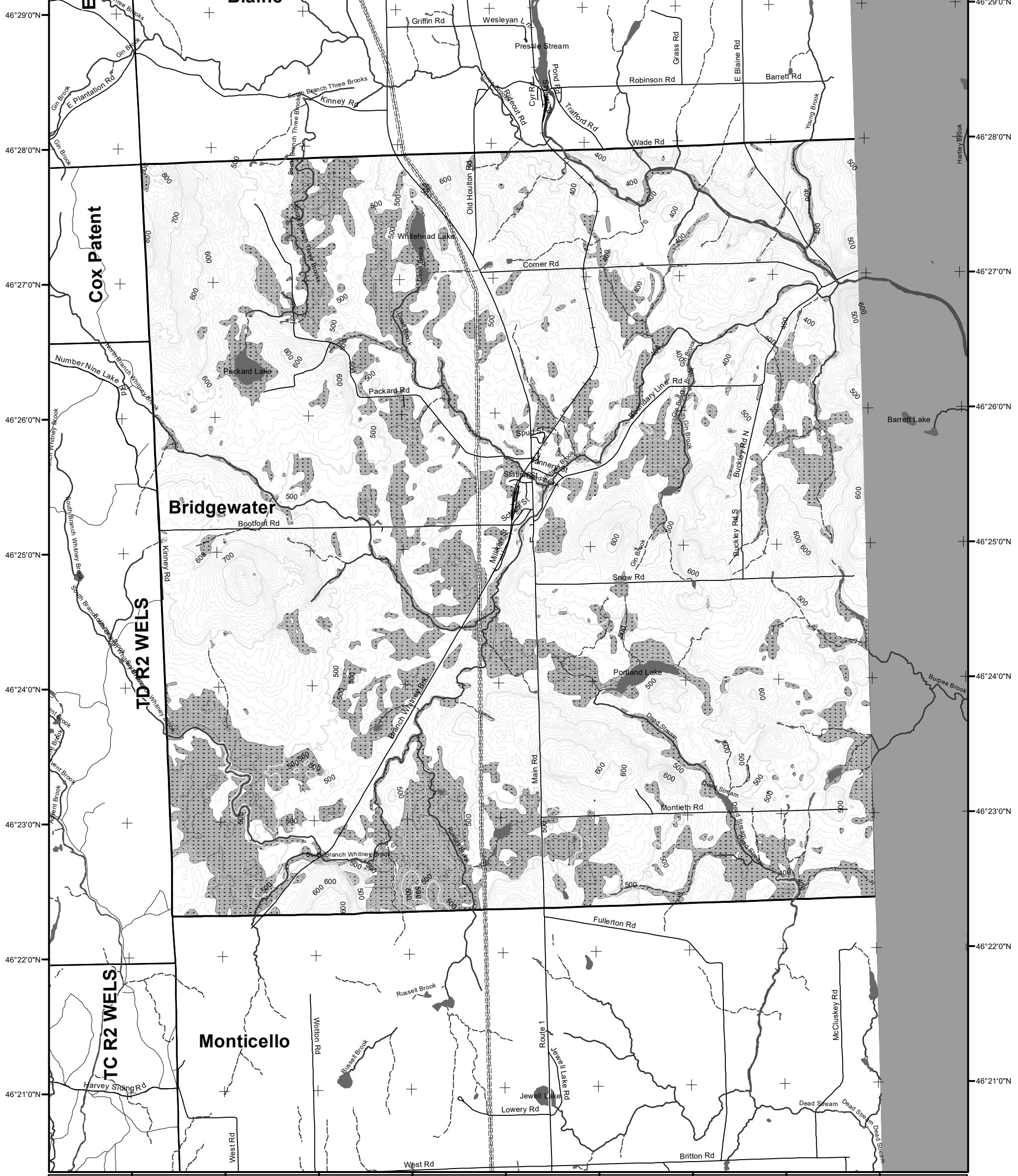


67°55'0"W 67°54'0"W 67°53'0"W 67°52'0"W 67°51'0"W 67°50'0"W 67°49'0"W 67°48'0"W 67°47'0"W 67°46'0"W



LO Last Name \_\_\_\_\_  
 LO First Name \_\_\_\_\_  
 Prepared By \_\_\_\_\_  
 FONS # \_\_\_\_\_  
 Date \_\_\_\_\_


### Forest Operation Notification & Harvest Location Map

# Bridgewater

For shoreland zoning, check with Town Office/DEP

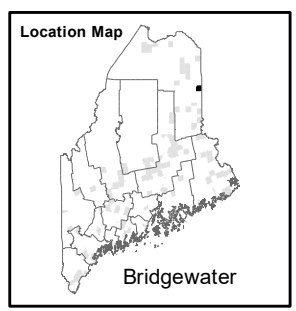
Department of Agriculture,  
 Conservation and Forestry  
 Maine Forest Service  
 Forest Policy & Management

May 2024



G.T.Miller E:\fons\verticalmap11\_17\_mapbook\_BW\_may\_2024.mxd

|   |   |   |
|---|---|---|
| <b>Roads</b><br>— E911 Roads<br>— 24k Roads<br><br><b>Contours</b><br>— 20 feet<br>— 100 feet<br><br><b>Utilities</b><br>===== Electric<br>— Pipeline<br>+ Railroad<br>— Airfield | <b>Freshwater Wetlands</b><br>■ Forest/Shrub<br><br><b>Hydrology</b><br>■ Pond or Lake<br>■ River<br>■ Estuary<br><br><b>Streams</b><br>— Stream/River<br>- - - Stream/River: Intermittent<br>— Stream/River: Perennial | <b>Town Status</b><br>■ FON Town<br>Statewide Standards Rules do not apply<br>(Town/MDEP Standards apply)<br>■ Statewide Standards Rules Apply or<br>LUPC - Unorganized/deorganized Town<br>■ Outside Maine |
|---|---|---|



PLEASE RETURN  
 ENTIRE MAP  
 Not a legal survey map  
 For additional information,  
 Please contact the MFS at:  
 1-207-287-2791 or  
 1-800-367-0223 (in-state)  
 Email us at: forestinfo@maine.gov  
 Or visit us on the web at:  
 www.maineforestservice.gov

Data Source:  
 Maine Office of GIS  
 US Fish & Wildlife