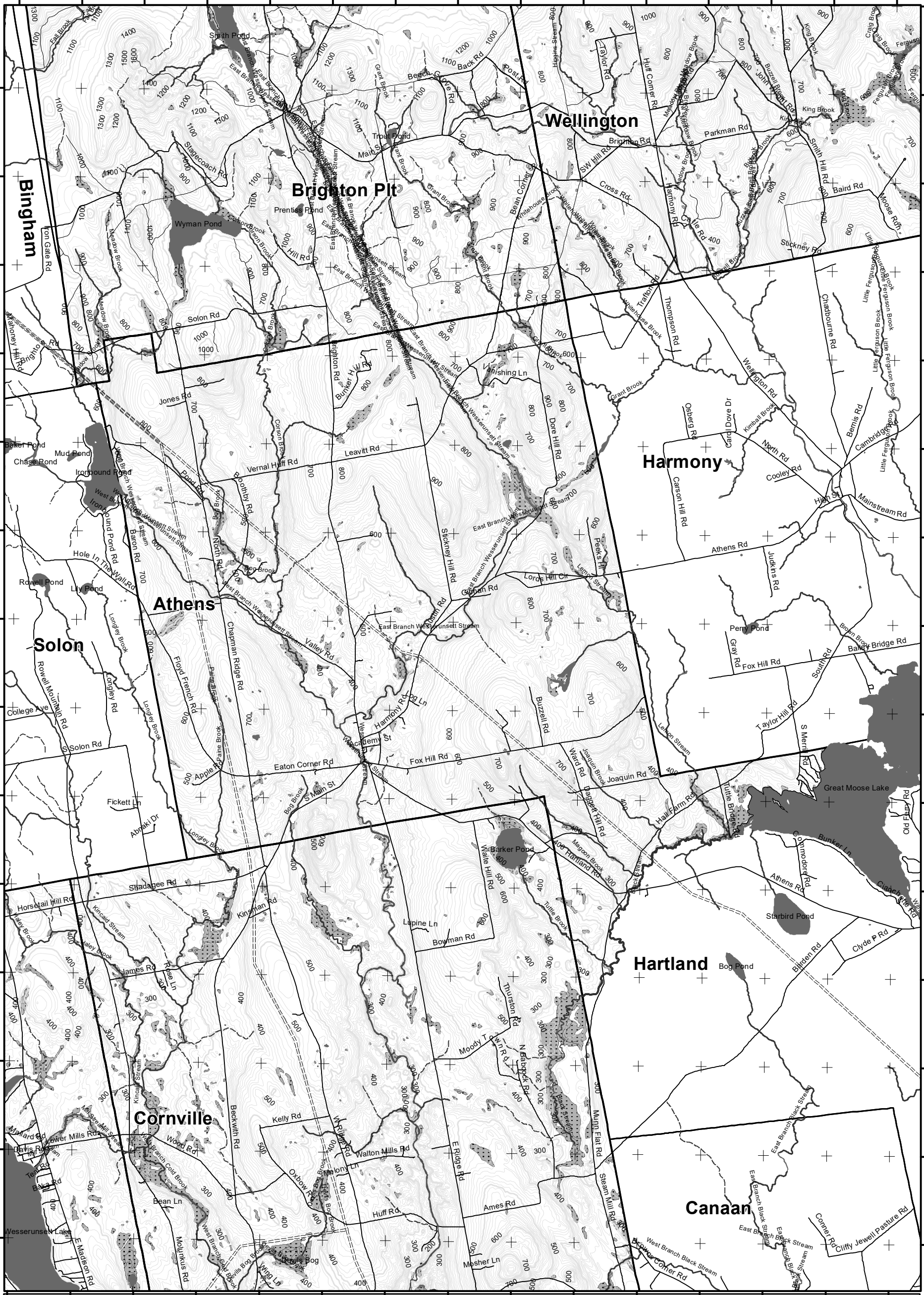


69°46'0"W 69°45'0"W 69°44'0"W 69°43'0"W 69°42'0"W 69°41'0"W 69°40'0"W 69°39'0"W 69°38'0"W 69°37'0"W 69°36'0"W 69°35'0"W 69°34'0"W 69°33'0"W 69°32'0"W



LO Last Name _____
 LO First Name _____
 Prepared By _____
 FONS # _____
 Date _____

Forest Operation Notification & Harvest Location Map

Athens

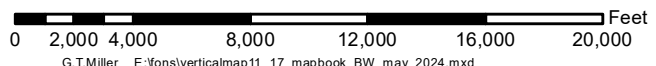
For shoreland zoning, check with Town Office/DEP

Roads — E911 Roads — 24k Roads Contours — 20 feet — 100 feet Utilities ===== Electric — Pipeline + Railroad — Airfield	Freshwater Wetlands ■ Forest/Shrub Hydrology ■ Pond or Lake ■ River ■ Estuary Streams — Stream/River - - - Stream/River: Intermittent — Stream/River: Perennial	Town Status ■ FON Town <small>Statewide Standards Rules do not apply (Town/MDEP Standards apply)</small> ■ Statewide Standards Rules Apply or LUPC - Unorganized/deorganized Town ■ Outside Maine
---	---	--

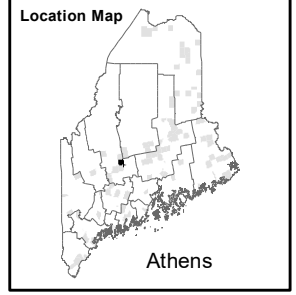
PLEASE RETURN ENTIRE MAP
 Not a legal survey map
 For additional information, please contact the MFS at:
 1-207-287-2791 or 1-800-367-0223 (in-state)
 Email us at: forestinfo@maine.gov
 Or visit us on the web at: www.maine-forestservice.gov

Department of Agriculture, Conservation and Forestry
 Maine Forest Service
 Forest Policy & Management

May 2024



Data Source: Maine Office of GIS US Fish & Wildlife



G.T.Miller E:\Fons\verticalmap11_17_mapbook_BW_may_2024.mxd